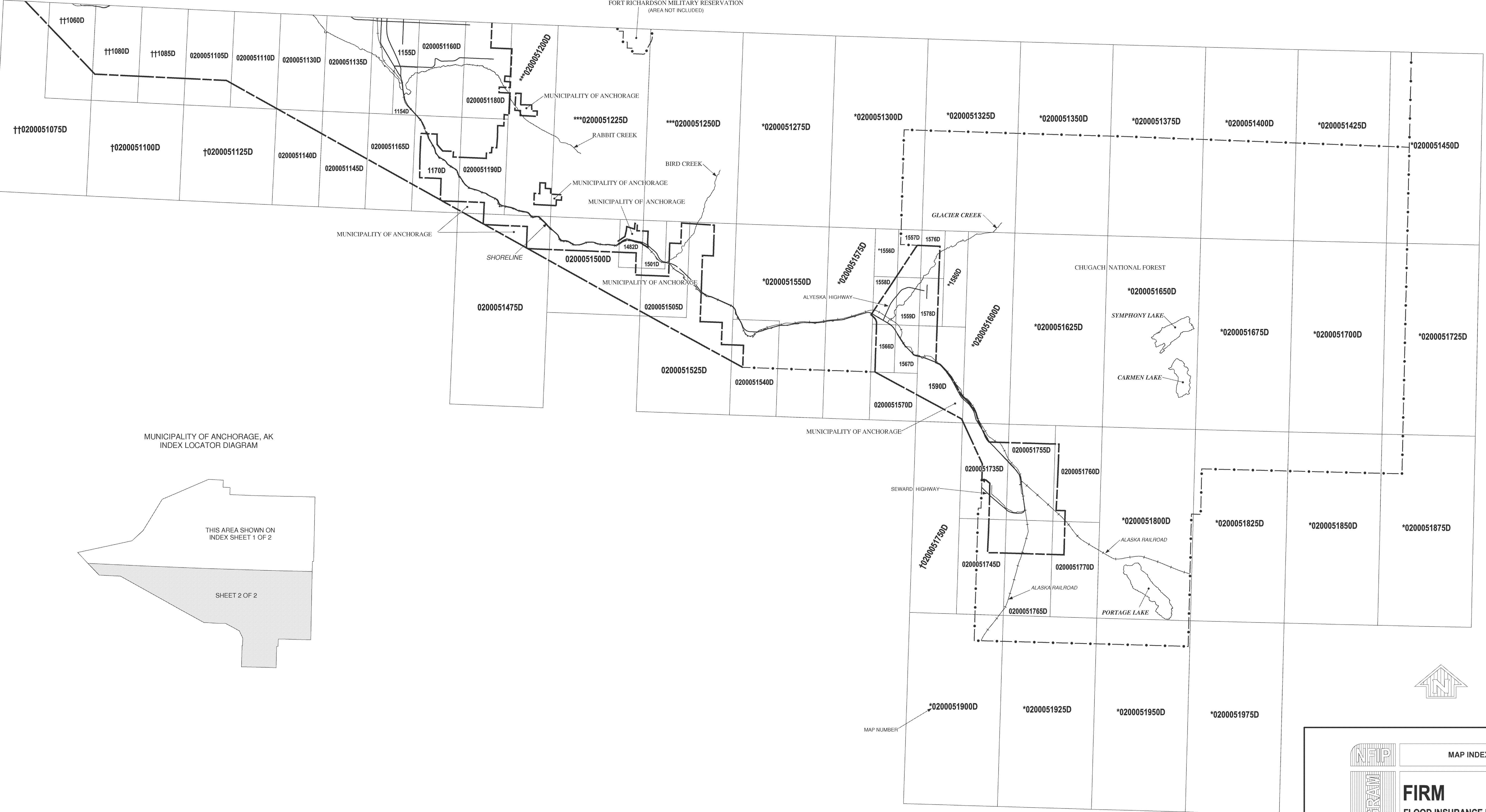
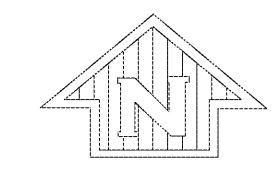
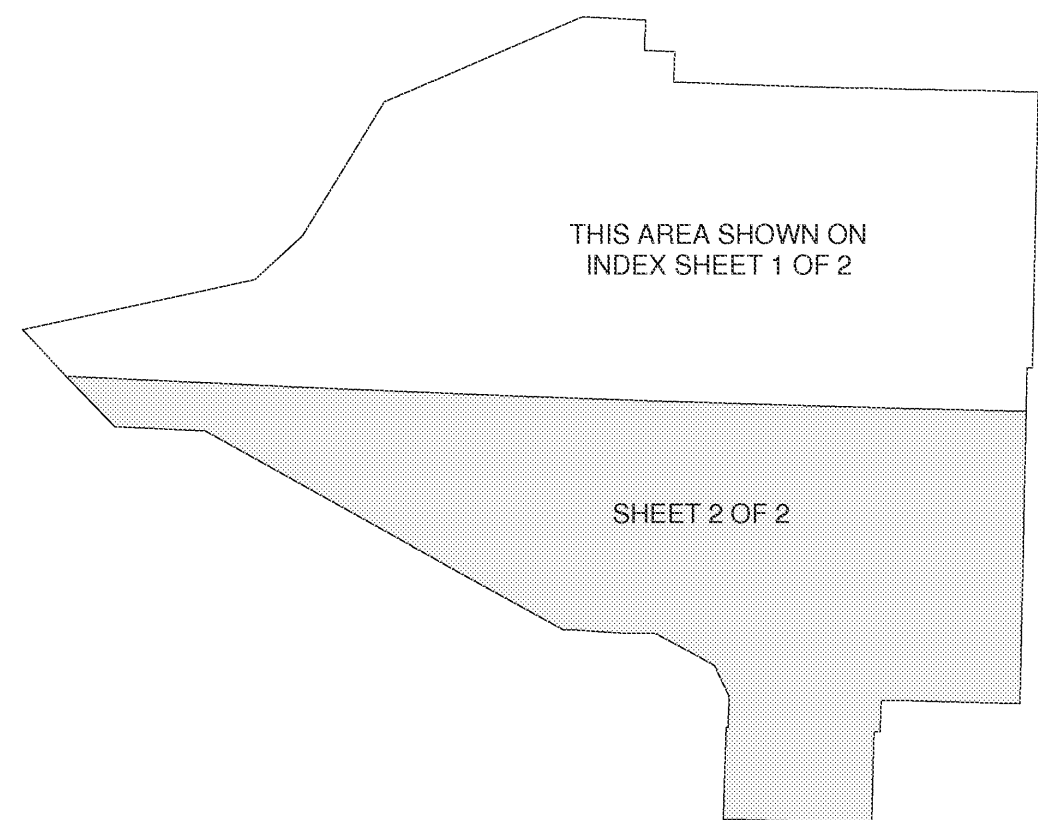


FORT RICHARDSON MILITARY RESERVATION  
(AREA NOT INCLUDED)



MUNICIPALITY OF ANCHORAGE, AK  
INDEX LOCATOR DIAGRAM



**MAP REPOSITORY**  
(Maps available for reference only, not for distribution.)

4700 South Bargaw Street  
Anchorage, Alaska 99507

**BASE MAP SOURCE**  
Base map digital files provided by Municipality of Anchorage DPW and AK DNR. Information compiled at scales of 1:1200 to 1:24000 during 2000-06. Streams and lake shorelines associated with FHAs digitized from Army Corp. of Engineers flood hazard workmaps from MOA DPW.

**ELEVATION DATUM**

Flood elevations on this map are referenced to the Mean Sea Level. These flood elevations must be compared to structure and ground elevations referenced to the same datum. For information regarding conversion between the National Geodetic Vertical Datum of 1929 and the North American Vertical Datum of 1988, contact the National Geodetic Survey at the following address:  
NGS Information Services  
NOAA, N/NGS12  
National Geodetic Survey  
SSMC-3, #9202  
1315 East-West Highway  
Silver Spring, MD 20910-3282  
(301) 713-3242

\* PANEL NOT PRINTED - AREA IN ZONE D  
\*\* PANEL NOT PRINTED - AREA NOT INCLUDED  
\*\*\* PANEL NOT PRINTED - NO SPECIAL FLOOD HAZARD AREAS  
† PANEL NOT PRINTED - OUTSIDE STUDY AREA  
‡†† PANEL NOT PRINTED - OPEN WATER AREA

MAP INDEX

**FIRM**  
FLOOD INSURANCE RATE MAP  
MUNICIPALITY OF ANCHORAGE,  
ALASKA  
ANCHORAGE DIVISION

**MAP INDEX**  
SHEET 2 OF 2  
PANELS PRINTED: 1105, 1110, 1130, 1135, 1140, 1145, 1154, 1155, 1160, 1165, 1170, 1180, 1190, 1475, 1482, 1500, 1501, 1505, 1525, 1540, 1557, 1558, 1559, 1566, 1567, 1570, 1576, 1578, 1590, 1735, 1745, 1755, 1760, 1765, 1770

MAP NUMBER  
020005IND2B  
MAP REVISED  
SEPTEMBER 25, 2009

Federal Emergency Management Agency